






THE MINT MUSEUM'S Guide To Getting Uptown

- P1 Wells Fargo Center Parking Lot**
Entrance #1: Brooklyn Village Avenue between South Church Street and South Tryon Street
Entrance #2: Brooklyn Village Avenue between South College Street and South Tryon Street
Entrance #3: Church Street between Levine Avenue for the arts and Brooklyn Village Avenue
- P2 The Green**
Entrance#1: South Tryon Street across the Street from Levine Avenue for the Arts
Entrance#2: South College Street between The Green and Martin Luther King Blvd.
- P3 Duke Energy Plaza: Coming Q1 2023**
Entrance: College Street between Brooklyn Village Avenue and The Green.
- P4 Legacy Union - 720 South Church**
Entrance#1: South Church Street between Good Samaritan Way and Brooklyn Village Avenue
Entrance#2: South Mint Street between West Morehead/I-277 and Brooklyn Village Avenue.
- P5 Ally Charlotte Center**
Entrance#1: South College Street between Good Samaritan Way and Brooklyn Village Avenue
Entrance#2: Good Samaritan Way between South College Street and South Tryon Street
- P6 400 South Church Street**
Entrance: South Church Street between Martin Luther King Blvd and Levine Avenue for the Arts
- P7 300 South Church Street**
Entrance: South Church Street between Third Street and Martin Luther King Blvd.
- P8 230 South Church Street**
Entrance: South Church Street between Third Street and Fourth Street

-  Levine Center for the Arts Institutions
-  Nearby Hotels
-  Charlotte Information Center
-  CATS Blue Line Light Rail
-  CATS Bus Route

